

































Directions to 407 Fox Hills Rd, Robbinsville, NC 28771
730 mi – about 12 hours 16 mins



 68 New Cedar Ln, Hamilton, NJ 08610

1. Head **south** on **New Cedar Ln** toward **Schiller Ave** go 154 ft
total 154 ft
-  2. Take the 1st **left** onto **Schiller Ave** go 476 ft
total 0.1 mi
-  3. Take the 1st **left** onto **Sewell Ave** go 0.1 mi
total 0.2 mi
-  4. Turn **left** at **US-206 N/S Broad St**
About 4 mins go 2.0 mi
total 2.2 mi
-  5. Turn **right** at **Market St** go 0.2 mi
total 2.4 mi
-  6. Slight **right** to merge onto **US-1 S** toward **Morrisville Rd**
Partial toll road
Entering Pennsylvania
About 16 mins go 13.3 mi
total 15.7 mi
-  7. Take the exit onto **I-276 W**
Toll road
About 27 mins go 25.4 mi
total 41.2 mi
-  8. Continue onto **I-76 W**
Toll road
About 1 hour 17 mins go 78.6 mi
total 120 mi
-  9. Take exit **247** to merge onto **I-283 N** toward **PA-283/Harrisburg/Hershey**
Partial toll road
About 3 mins go 2.9 mi
total 123 mi
-  10. Take exit **3A** on the **left** to merge onto **I-83 S** toward **Harrisburg**
About 4 mins go 4.8 mi
total 127 mi
-  11. Take exit **41A** on the **left** for **W Pennsylvania 581** toward **Camp Hill/Gettysburg** go 0.2 mi
total 128 mi
-  12. Merge onto **PA-581 W**
About 2 mins go 2.4 mi
total 130 mi
-  13. Continue onto **US-11 N**
About 2 mins go 2.5 mi
total 133 mi
-  14. Continue onto **PA-581 W**
About 2 mins go 2.3 mi
total 135 mi
-  15. Take exit **1B** on the **left** to merge onto **I-81 S** toward **Carlisle**
Passing through Maryland, West Virginia
Entering Virginia
About 6 hours 48 mins go 417 mi
total 552 mi
-  16. Take exit **3** to merge onto **I-381 S** toward **Bristol**
About 2 mins go 1.8 mi
total 554 mi

-  17. Continue onto **VA-381 S/Commonwealth Ave** go 1.2 mi
 Entering Tennessee total 555 mi
 About 3 mins
-  18. Continue onto **TN-34 S/US-11E S/Volunteer Pkwy** go 20.7 mi
 Continue to follow TN-34 S/US-11E S total 576 mi
 About 24 mins
-  19. Turn **left** at **N Roan St** go 0.8 mi
 About 1 min total 576 mi
-  20. Merge onto **I-26 E/US-19W S** via the ramp to **US-19W S/Asheville** go 61.8 mi
 Continue to follow I-26 E total 638 mi
 Entering North Carolina
 About 59 mins
-  21. Take the exit onto **I-240 W/I-26 E/US-19 S/US-23 S** toward **US-19 W/US-23 W/W Asheville** go 0.5 mi
total 639 mi
-  22. Slight **right** at **US-19 S/US-23 S/US-74 Alt W/Patton Ave** go 4.3 mi
 Continue to follow US-19 S/US-23 S/US-74 Alt W total 643 mi
 About 5 mins
-  23. Turn **right** to merge onto **I-40 W** go 16.7 mi
 About 16 mins total 660 mi
-  24. Slight **right** at **US-74 W** (signs for **US-19/US-23/Clyde/Waynesville**) go 48.8 mi
 About 51 mins total 709 mi
-  25. Turn **right** at **N Carolina 28 N** go 11.4 mi
 About 14 mins total 720 mi
-  26. Turn **left** at **N Carolina 143 W/Sweetwater Rd** go 8.3 mi
 About 10 mins total 728 mi
-  27. Turn **right** at **County Rd 1214/Mountain Creek Rd** go 1.0 mi
 About 3 mins total 729 mi
-  28. Take the 2nd **left** toward **County Rd 1289/Fox Hills Rd** go 0.3 mi
 About 1 min total 729 mi
-  29. Take the 1st **right** onto **County Rd 1289/Fox Hills Rd** go 0.1 mi
 Destination will be on the left total 730 mi

 407 Fox Hills Rd, Robbinsville, NC 28771

These directions are for planning purposes only. You may find that construction projects, traffic, weather, or other events may cause conditions to differ from the map results, and you should plan your route accordingly. You must obey all signs or notices regarding your route.

Map data ©2010 Europa Technologies, Google

Directions weren't right? Please find your route on maps.google.com and click "Report a problem" at the bottom left.