



Directions to 407 Fox Hills Rd, Robbinsville, NC 28771  
749 mi – about 12 hours 51 mins



68 New Cedar Ln, Hamilton, NJ 08610

1. Head **north** on **New Cedar Ln** toward **Lafayette Ave**

go 0.1 mi  
total 0.1 mi
2. Turn **right** at **US-206 S/S Broad St**  
Continue to follow US-206 S  
About 9 mins

go 6.2 mi  
total 6.3 mi
3. Take the ramp to **Turnpike**  
**Toll road**

go 0.4 mi  
total 6.6 mi
4. Continue straight  
**Toll road**

go 0.4 mi  
total 7.0 mi
5. Take the ramp onto **New Jersey Turnpike S**  
**Toll road**  
About 54 mins

go 53.1 mi  
total 60.1 mi
6. Continue onto **US-40 W**  
**Toll road**

go 0.6 mi  
total 60.6 mi
7. Merge onto **I-295 S**  
**Partial toll road**  
Entering Delaware  
About 6 mins

go 5.5 mi  
total 66.2 mi
8. Take the **I-95 S** exit toward **Newark/Baltimore**  
About 1 min

go 0.7 mi  
total 66.9 mi
9. Follow signs for **I-95 S/Del. Turnpike/Baltimore** and merge onto **I-95 S**  
**Partial toll road**  
Entering Maryland  
About 1 hour 43 mins

go 93.4 mi  
total 160 mi
10. Take exit **27** to merge onto **I-495 W** toward **Silver Spring**  
Entering Virginia  
About 36 mins

go 29.7 mi  
total 190 mi
11. Take exit **57A** toward **VA-644**  
About 1 min







go 0.8 mi  
total 191 mi
12. Follow signs for **I-95 S/Richmond** and merge onto **Henry G Shirley Memorial Hwy**  
About 1 min


go 0.6 mi  
total 191 mi
13. Merge onto **I-95 S**  
About 2 hours 7 mins

go 118 mi  
total 309 mi
14. Take exit **51** to merge onto **I-85 S/US-460 W** toward **Durham/Atlanta**  
Continue to follow I-85 S  
Entering North Carolina  
About 2 hours 49 mins

go 171 mi  
total 480 mi
15. Slight **right** at **I-40 W** (signs for **Interstate 85 BUSSINESS S/U.S 70/Greensboro/Winston-Salem**)  
About 3 hours 5 mins

go 199 mi  
total 679 mi

-  16. Slight **right** at **US-74 W** (signs for **US-19/US-23/Clyde/Wavnesville**)  
About 51 mins go 48.8 mi  
total 728 mi
-  17. Turn **right** at **N Carolina 28 N**  
About 14 mins go 11.4 mi  
total 739 mi
-  18. Turn **left** at **N Carolina 143 W/Sweetwater Rd**  
About 10 mins go 8.3 mi  
total 747 mi
-  19. Turn **right** at **County Rd 1214/Mountain Creek Rd**  
About 3 mins go 1.0 mi  
total 748 mi
-  20. Take the 2nd **left** toward **County Rd 1289/Fox Hills Rd**  
About 1 min go 0.3 mi  
total 749 mi
-  21. Take the 1st **right** onto **County Rd 1289/Fox Hills Rd**  
Destination will be on the left go 0.1 mi  
total 749 mi

 407 Fox Hills Rd, Robbinsville, NC 28771

These directions are for planning purposes only. You may find that construction projects, traffic, weather, or other events may cause conditions to differ from the map results, and you should plan your route accordingly. You must obey all signs or notices regarding your route.

Map data ©2010 Google

Directions weren't right? Please find your route on [maps.google.com](http://maps.google.com) and click "Report a problem" at the bottom left.