










Directions to Clovis, CA
2,396 mi – about 1 day 14 hours

Save trees. Go green!


Download Google Maps on your phone at google.com/gmm



 407 Fox Hills Rd, Robbinsville, NC 28771

1. Head **south** on **County Rd 1289/Fox Hills Rd** toward **Schuler Farm Rd** go 0.1 mi
total 0.1 mi
-  2. Take the 2nd **left** toward **County Rd 1214/Mountain Creek Rd** go 0.3 mi
About 1 min total 0.4 mi
-  3. Turn **right** at **County Rd 1214/Mountain Creek Rd** go 1.0 mi
About 3 mins total 1.4 mi
-  4. Turn **right** at **N Carolina 143 W/Sweetwater Rd** go 0.5 mi
About 1 min total 1.9 mi
-  5. Turn **left** at **US-129 S/Rodney Orr Bypass** go 11.5 mi
Continue to follow US-129 S total 13.5 mi
About 15 mins
-  6. Turn **right** at **US-129 S/US-19 S/US-74 W** go 81.6 mi
Continue to follow US-74 W total 95.0 mi
Entering Tennessee
About 1 hour 28 mins
-  7. Merge onto **TN-60 S/US-64 Bypass W/US-74 W/25th St NE/Apd 40/Dalton Pike SE** via go 7.0 mi
the ramp to **Chattanooga/I-75** total 102 mi
Continue to follow US-74 W
About 9 mins
-  8. Turn **left** to merge onto **I-75 S** toward **Chattanooga** go 18.9 mi
About 19 mins total 121 mi
-  9. Slight **right** at **I-24 W** (signs for **Chattanooga/Birmingham**) go 134 mi
Passing through Georgia total 255 mi
Entering Tennessee
About 2 hours 14 mins
-  10. Take exit **53** to merge onto **I-440 W** toward **Memphis** go 7.9 mi
About 8 mins total 263 mi
-  11. Take the exit on the **left** onto **I-40 W** toward **Memphis** go 195 mi
About 3 hours 8 mins total 458 mi
-  12. Take exit **10B** to merge onto **I-40 W** toward **Little Rock** go 1,692 mi
Passing through Arkansas, Oklahoma, Texas, New Mexico, Arizona total 2,149 mi
Entering California
About 1 day 2 hours
-  13. Merge onto **I-15 S** go 3.5 mi
About 3 mins total 2,153 mi
-  14. Take exit **179** to merge onto **CA-58 W/Blue Star Memorial Hwy** toward **Bakersfield** go 128 mi
About 2 hours 13 mins total 2,280 mi
-  15. Continue onto **CA-99 N** go 106 mi
About 1 hour 41 mins total 2,386 mi

- | | | |
|---|---|-----------------------------|
|  | 16. Take exit 131 to merge onto CA-41 N toward Yosemite
About 2 mins | go 2.6 mi
total 2,389 mi |
|  | 17. Take exit 128A to merge onto CA-180 E toward Kings Canyon
About 1 min | go 1.2 mi
total 2,390 mi |
|  | 18. Take exit 60A to merge onto CA-168 E toward Huntington Lake/Clovis
About 5 mins | go 5.5 mi
total 2,395 mi |
|  | 19. Take exit 6 for Bullard Ave | go 0.3 mi
total 2,396 mi |
|  | 20. Turn right at W Bullard Ave
About 2 mins | go 0.7 mi
total 2,396 mi |
|  | 21. Turn left at Woodworth Ave | go 479 ft
total 2,396 mi |
|  | 22. Take the 1st right onto 4th St | go 141 ft
total 2,396 mi |

 Clovis, CA

These directions are for planning purposes only. You may find that construction projects, traffic, weather, or other events may cause conditions to differ from the map results, and you should plan your route accordingly. You must obey all signs or notices regarding your route.

Map data ©2010 Europa Technologies, Google, INEGI

Directions weren't right? Please find your route on maps.google.com and click "Report a problem" at the bottom left.